



## ELVINGTON SPRING RALLY TOUR (1) SEEKING the SOLE @ WHITBY



Ey up and welcome to Yorkshire its champion to 'av thee with us. Maybe whilst you're 'ere ye might want to traips' owt int MX5 to a chip 'ole or two in Whitby?  
<https://www.plotaroute.com/routecollection/1479?units=km>

The tour takes you from York up to the edge and into the North York Moors to Whitby returning to York via an alternative route. It starts & ends at the recommended hotel for the Rally, the Mecure York Fairfiled Manor Hotel just north of the A1237 ring road on the A19, Shipton Rd, York YO30 1XW, with it convenient adjacent layby. With some 4-4½ hours of driving plus browsing time it's an all-day outing. You can however take in some parts and then make your back to York with map or SatNav.

It calls at the market town of Helmsley with its Castle ruins, National centre for Birds of Prey & charming tea rooms. Then on to Pickering the gateway to the North Yorkshire moors with its preserved railway, Medieval castle & the Beck Isle museum. Then drive over the eastern segment of the moors to Whitby Park & Ride where you can find easy parking and regular buses into town, to sample the Fish & Chips.



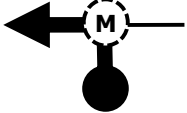



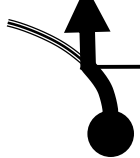







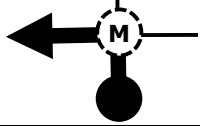
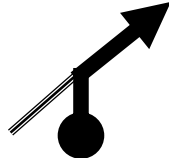



Leave Whitby to the north & then westwards with stunning views and return over the western segment of the moors via Blakey ridge with the 16<sup>th</sup> century Lion Inn on the highest point of the moors. Drop down for a break at Hutton le Hole before heading south over the Vale of York to Castle Howard, a stately home with a difference. Call it a day or return to the start point through some MX5 friendly minor roads.

Approximate Timings: To Helmsley (¾-1hr); to Pickering (20min-½ hr); to Whitby ((¾-1hr); Park & Ride (¼ hr each way); to Hutton le Hole (1hr); to Castle Howard (½ hr); to York (½ hr)

ZERO TRIP your ODMETER as indicated & use the Cumulate Miles/Klm (+/- 1% accuracy), Tulip object junction shapes & direction instructions to make the appropriate turns on route.

Tulip No.	MILES		Tulips	Directions	KILOMETRES	
	Cumulative	Distance			Cumulative	Distance
1	0.0	TRIP	A19 from Layby from Hotel	Turn LEFT upon leaving the layby or Mecure Hotel YO30 1XW Car Park onto the A19	0.0	TRIP
2	0.4	0.4	Blacksmith Arms	SKELTON Village FOREST of GALTREES Golf Club	0.6	0.6
3	2.7	2.3	T	Turn RIGHT NO Signpost	4.3	3.7
4	3.4	0.7	GIVE WAY	Turn LEFT SUTTON on FOREST HELMSLEY B1363	5.5	1.1

Yorkshire Ridings - TOUR Tulip Map

Tulip No.	MILES		Tulips	Directions	KILOMETRES	
	Cumulative	Distance			Cumulative	Distance
5	7.2	3.8	Sutton on Forest 	STILLINGTON HELMSLEY B1363 	11.6	6.1
6	7.7	0.5		Take the 1st EXIT STILLINGTON HELMSLEY B1363 	12.4	0.8
7	9.7	2.0	Stillington 	Turn RIGHT BRANSBY HELMSLEY B1363 	15.6	3.2
8	14.3	4.6		Bear RIGHT/AHEAD HOVINGHAM MALTON 	23.0	7.4
9	15.3	1.0		Turn RIGHT COULTON HOVINGHAM MALTON 	24.6	1.6
10	18.5	3.2	Hovingham 	Turn LEFT STONEGRAVE HELMSLEY B1257 	29.8	5.1
11	24.7	9.4		Turn RIGHT SCARBOROUGH A170 	39.8	15.1
12	26.1	1.4	Helmsley 	Take the 1st Exit STOKESLEY Long Stay CAR PARK B1257	42.0	2.3
13	26.1	0.0		Turn RIGHT (B1257) 	42.0	0.0
14	26.2	0.1		Turn LEFT then RIGHT into Car Park 	42.2	0.2

# Yorkshire Ridings - TOUR Tulip Map

Tulip No.	MILES		Tulips	Directions	KILOMETRES	
	Cumulative	Distance			Cumulative	Distance
			<b>HELMSLEY</b>	<a href="https://www.visithelmsley.co.uk/">https://www.visithelmsley.co.uk/</a>		

15	0.0	TRIP		<b>Exit Car Park &amp; at the end of the road 'TRIP' &amp; TURN RIGHT</b>	0.0	TRIP
16	0.0	0.0		<b>TURN LEFT towards Market Place</b>	0.0	0.0
17	0.1	0.1		<b>Take the 2nd Exit SCARBOROUGH A170</b>	0.2	0.2
18	5.9	5.8	<b>Kirkbymoorside</b> 	<b>Take the 2nd Exit SCARBOROUGH A170</b>	9.5	9.5
19	12.6	6.7		<b>At the Traffic Lights in PICKERING TURN LEFT 'A' for the ROPERY Car Park on the Right</b>	20.3	10.8

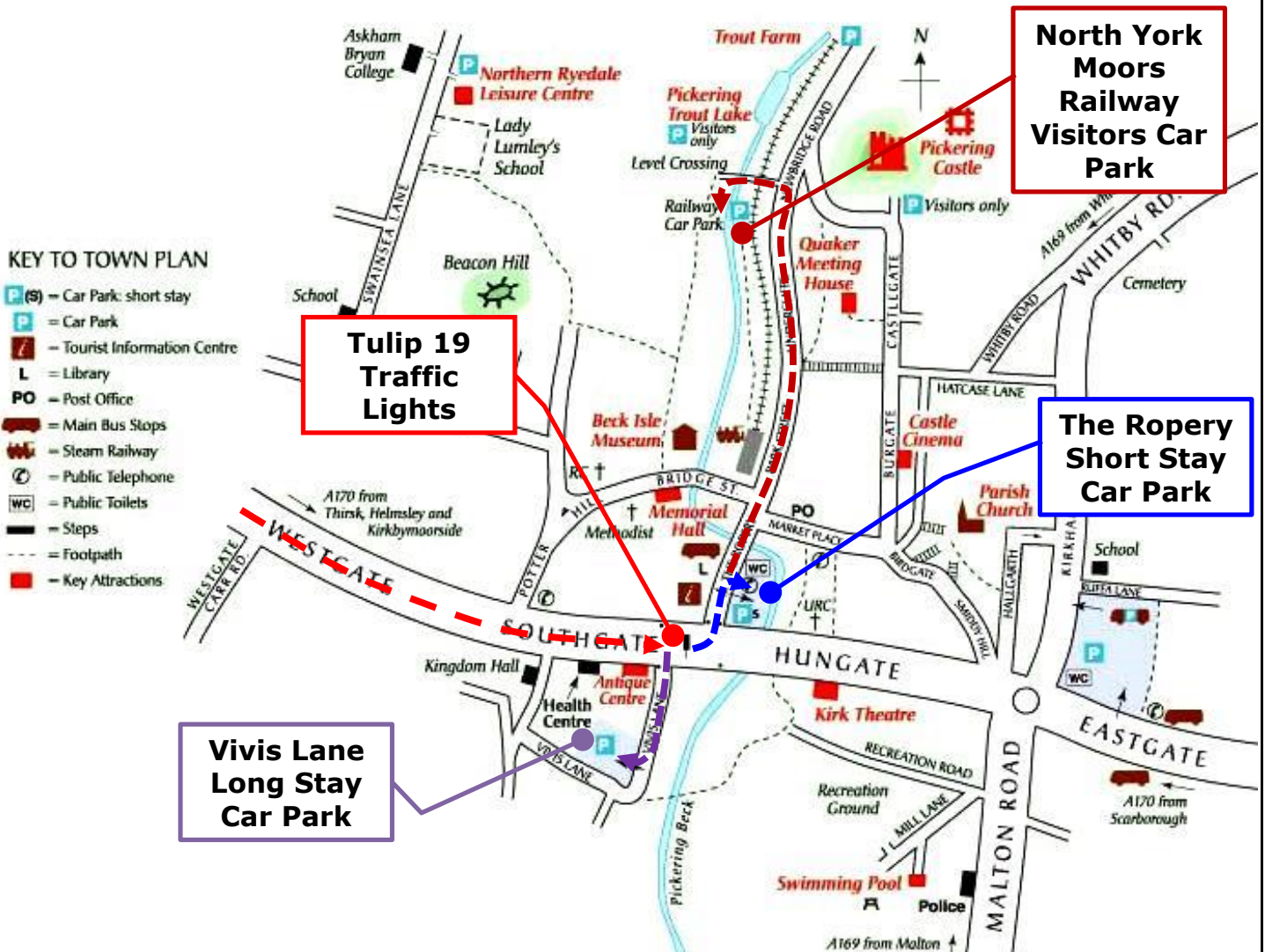


## Yorkshire Ridings - TOUR Tulip Map

Tulip No.	MILES		Tulips	Directions	KILOMETRES	
	Cumulative	Distance			Cumulative	Distance
20	12.6	0.0		<b>If the Ropery Car Park is Full retrace your steps &amp; follow 'B' to the VISIS Lane Car Park on the Right</b>	20.3	0.0
21	13.0	0.4	 	<b>If you want to visit the North Yorkshire Moors Railway continue on 'A' &amp; TURN LEFT</b>	20.9	0.6

### PICKERING


<https://welcometopickering.co.uk/>



**Your tour continues @ the North Yorkshire Moors Railway.**

From the VISIS Car Park retrace your route to Tulip 19 turning RIGHT then LEFT toward 'A'; from the Ropery Car Park TURN RIGHT & 'TRIP' @ the railway entrance (TULIP 22)

If you visited the railway TURN LEFT from the Car Park (CP) (TULIP 22)

22	0.0	0.0	 from Railway CP	from OTHER CP's	<b>! After 5 miles Road ahead contains FORDS, SHEEP &amp; GREAT VIEWS!</b>	0.0	0.0
----	-----	-----	--	-----------------	--	-----	-----

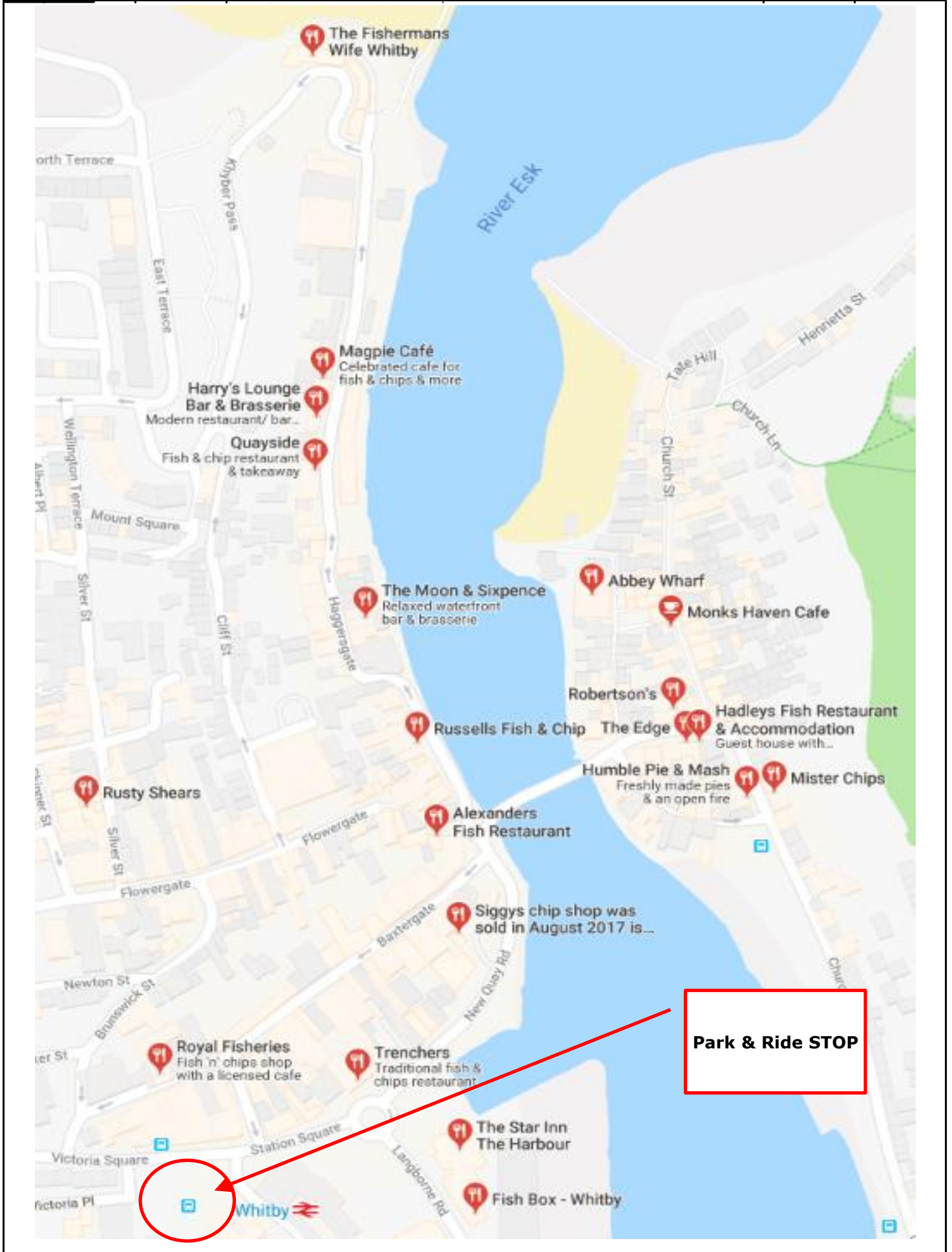
## Yorkshire Ridings - TOUR Tulip Map

Tulip No.	MILES		Tulips	Directions	KILOMETRES	
	Cumulative	Distance			Cumulative	Distance
23	<b>10.3</b>	10.3		<b>FOLLOW the ROAD</b> <b>!! FORD with WATER !!</b>	<b>16.6</b>	16.6
24	<b>15.4</b>	5.1	<b>Egton</b> 	<b>Turn RIGHT</b> <b>GROMONT SLEIGHTS</b> <b>N York Moors R'lwy</b>	<b>24.8</b>	8.2
25	<b>15.7</b>	0.3		<b>NO Signpost</b> 	<b>25.3</b>	0.5
26	<b>16.1</b>	0.4		<b>Turn RIGHT</b> <b>NO Signpost</b>	<b>25.9</b>	0.6
27	<b>19.0</b>	2.9	<b>Aislaby</b> <b>cenotaph</b> 	<b>Turn RIGHT</b> <b>NO Signpost</b>	<b>30.6</b>	4.7
28	<b>20.1</b>	1.1		<b>WHITBY</b> <b>SCARBOROUGH A171</b>	<b>32.3</b>	1.8
29	<b>20.3</b>	0.2		<b>Take the 1st exit</b> <b>WHITBY SCARBOROUGH</b> <b>PARK &amp; RIDE A171</b>	<b>32.7</b>	0.3
30	<b>20.6</b>	0.3		<b>Cross Butts Roundabout</b> <b>PARK &amp; RIDE</b>	<b>33.2</b>	0.5

<b>WHITBY</b> <b>Park &amp; Ride</b>		<p><b>15 Minute service: Service P1</b> via West Cliff on the hour &amp; ½ hour and <b>Service P2</b> direct ¾ to and ¼ past the hour to Whitby Bus Station (Stand 3) behind Rail Station; both take 14 mins. Both return direct 44, 59, 14 &amp; 29 mins around the hour taking 6 minutes.</p> <p><b>Fares return:</b> Basic: £2.50, Senior Bus pass: £1.50</p>
	<h1 style="margin: 0;">WHITBY</h1> <p style="margin: 0;"><a href="https://www.visitwhitby.com/">https://www.visitwhitby.com/</a></p>	

# Yorkshire Ridings - TOUR Tulip Map

Tulip No.	MILES		Tulips	Directions	KILOMETRES	
	Cumulative	Distance			Cumulative	Distance




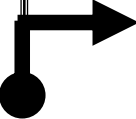



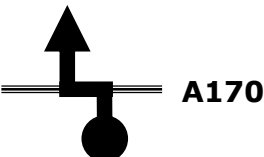

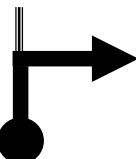




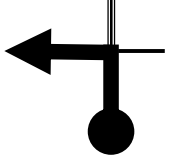

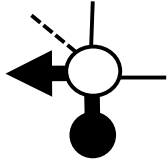


Yorkshire Ridings - TOUR Tulip Map

Tulip No.	MILES		Tulips	Directions	KILOMETRES	
	Cumulative	Distance			Cumulative	Distance
31	0.0	TRIP		Exit Park & Ride & take the 2nd Exit <b>WHITBY, SCARBOROUGH A171</b>	0.0	TRIP
32	0.6	0.6		Take the 2nd EXIT <b>TOWN CENTRE SCARBOROUGH A174</b>	1.0	1.0
33	1.2	0.6		Turn LEFT @ Traffic Lights <b>SALTBURN &amp; TOWN CENTRE A174</b>	1.9	1.0
34	1.4	0.2		Take the 1st EXIT <b>SANDESEND SALTBURN A174</b>	2.3	0.3
35	1.6	0.2		Take the 2nd EXIT <b>SANDESEND SALTBURN A174</b>	2.6	0.3
36	1.8	0.2		Take the 2nd EXIT <b>SANDESEND SALTBURN A174</b>	2.9	0.3
37	2.2	0.4		Take the 2nd EXIT <b>Straight ahead on A174</b>	3.5	0.6
38	7.4	5.2		Turn LEFT & Give Way <b>MICKLEBY B1266 MIDDLESBORO' A171</b>	11.9	8.4
39	10.1	2.7		Turn RIGHT <b>GUISBORO' TEESIDE A171</b>	16.3	4.3
40	13.1	3.0		Turn LEFT & Give Way <b>DANBY CASTLETON HUTTON-LE-HOLE</b>	21.1	4.8
41	16.9	3.8	Castleton 	Turn LEFT <b>CASTLETON</b>	27.2	6.1



Yorkshire Ridings - TOUR Tulip Map





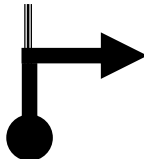

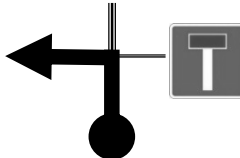



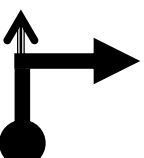
Tulip No.	MILES		Tulips	Directions	KILOMETRES	
	Cumulative	Distance			Cumulative	Distance
42	22.9	6.0	 LION INN PUB	Thirsty? Try the LION INN a 16th Century pub highest point of North York Moors	36.9	9.7
43	29.2	6.3		Turn LEFT 	47.0	10.1
39	29.3	21.9		Hutton le Hole public Car Park & Toilets Time for an ICE CREAM <a href="https://www.northyorkmoors.org.uk/visiting/see-and-do/attractions/hutton-le-hole">https://www.northyorkmoors.org.uk/visiting/see-and-do/attractions/hutton-le-hole</a>	47.2	35.2
40	0.0	TRIP		Turn LEFT from Car Park	0.0	TRIP
41	0.0	0.0			0.0	0.0
42	2.7	2.7		Turn LEFT then RIGHT 	4.3	4.3
43	7.8	5.1			12.6	8.2
44	9.3	1.5			15.0	2.4
45	12.3	3.0		Barton le Street Turn RIGHT onto slip road & RIGHT onto B1257 HELMSLEY ! Poor Sighting !	19.8	4.8
46	13.7	1.4		! Beware of Mobile ANPR van approaching Castle Howard ! 	22.0	2.3
47	16.7	3.0	Castle Howard 	Take the 1st Exit CASTLE HOWARD Car Park	26.9	4.8



## Yorkshire Ridings - TOUR Tulip Map

Tulip No.	MILES		Tulips	Directions	KILOMETRES	
	Cumulative	Distance			Cumulative	Distance
<b>CASTLE HOWARD</b>			<a href="https://www.castlehoward.co.uk/">https://www.castlehoward.co.uk/</a>			
<p>It took more than 100 years before the construction of Castle Howard was complete and during that time the grounds were filled with lakes, temples, monuments and a grand mausoleum. Surrounded by 1000 acres of gardens, the house is famous for its towering dome, the first of its kind on a private House in Britain. Castle Howard's interiors are dramatic and intimate, from the grandeur of the Great Hall, with the Pellegrini frescos under the dome, to the vivid Turquoise Drawing Room.</p> <p>Outside, garden enthusiasts will love the extensive grounds displaying collections of roses, delphiniums and delightful borders. There is also an 18th century walled garden and an ornamental vegetable garden.</p> <p>Energetic children can let off steam on the adventure playground or while exploring the serpentine pathways of the enchanted woodland. There are also boat trips on the Great Lake and children's quizzes.</p> <p>Howard Castle has a farm shop, plant centre, gift shop, book shop, courtyard café and a tea shop.</p>						
<p>You can off course return directly to your chosen accommodation or complete the last section of the route which returns you to the Mecure Hotel on the A19 &amp; ½ mile further on the western portion of the York Ring road the A1237.</p> <p style="text-align: center;">To return directly to the outskirts of York:</p> <p>Having left Castle Howard at TULIP 48 follow this road for circa 3½ miles &amp; at the A64 Turn RIGHT towards YORK. A further 10 miles brings you to the intersection of the North (A1237) &amp; South (A64) portions of the York Ring Road.</p>						
48	0.0	TRIP		<p>Take the 1st EXIT from the Castle Howard Car Park YORK, The SOUTH A64</p>	0.0	TRIP
49	1.1	1.1		<p>SLINGBY BULMER SHERIFF HUTTON</p>	1.8	1.8
50	5.3	4.2	<p>Sherrif Hutton</p>	<p>STRENSALL YORK</p>	8.5	6.8
51	7.0	1.7		<p>SUTTON on FOREST STILLINGTON EASINGWOLD</p>	11.3	2.7
52	8.3	1.3		<p>SUTTON on FOREST YORK</p>	13.4	2.1
53	8.9	0.6		<p>SUTTON on FOREST YORK</p>	14.3	1.0

**Yorkshire Ridings - TOUR Tulip Map**

Tulip No.	MILES		Tulips	Directions	KILOMETRES	
	Cumulative	Distance			Cumulative	Distance
54	<b>9.8</b>	0.9			<b>15.8</b>	1.4
55	<b>11.3</b>	1.5			<b>18.2</b>	2.4
56	<b>13.7</b>	2.4			<b>22.0</b>	3.9
57	<b>14.4</b>	0.7			<b>23.2</b>	1.1
58	<b>16.7</b>	2.3			<b>26.9</b>	3.7
59	<b>17.1</b>	0.4		Turn LEFT for MECURE HOTEL or continue straight for A1237 Ring Road	<b>27.5</b>	0.6

**HOPE YOU ENJOYED the TOUR, even if you only tried part of it.**  
**The Tour was adapted from a Sunday run by Yorkshire Ridings for the MX50C Chairman in April 2018.**  
**The layout of this document is base upon a 'Tulip Map' format adopted by the Yorkshire Ridings area, a blank template for which can be found on our Area website:**

<http://www.mx5yorkshire.co.uk/all-about-runs/tulip-maps/>